

ASHOKA


B.N.- *Saraca asoca*

Family- Caesalpiniaceae

Properties-

Rasa	Veerya	Vipak	Guna
Katu, Tiktta	ushna	Katu	Laghu, Ruksha


Useful Parts- Leaf, Flower, Root
Indication- Rakta, Kasa, Katarisra

 GPS Map Camera



Nagpur, Maharashtra, India
1128/D/A/66, Rajendra Nagar, Nandanvan, Nagpur,
Maharashtra 440024, India
Lat 21.139015° Long 79.128072°
30/06/24 12:28 PM GMT +05:30

 35° NE


 33.0 μ T



 GPS Map Camera



Nagpur, Maharashtra, India
1128/F/55, Rajendra Nagar, Nandanvan, Nagpur,
Maharashtra 440024, India
Lat 21.139257° Long 79.127822°
30/06/24 12:22 PM GMT +05:30

 139° SE

 30.0 μ T

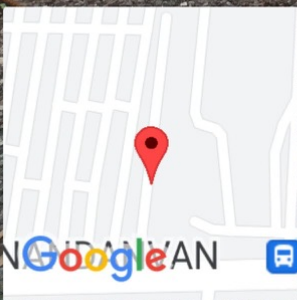


ARJUNA
 V.N. :- M - Arjuna, H - Kabua, E - Arjuna
 Bot. :- Terminalia arjuna
 Family : Combrataceae
 Properties :

Rasa	Veerya	Vipaka	Guna
Kashaya	Sheeta	Katu	Laghu, Ruksha

 Useful Parts : Tvak (Bark)
 Indication : Ashibhagna, Hrudroga, Raktapitta, Prameha
 Dr. M. Sandipani, Nagpur (2018-19)

 **GPS Map Camera**



Nagpur, Maharashtra, India
Slum Area, 12, Rajendra Nagar, Nandanvan,
Nagpur, Maharashtra 440024, India
 Lat 21.139688° Long 79.127979°
 24/06/24 03:04 PM GMT +05:30

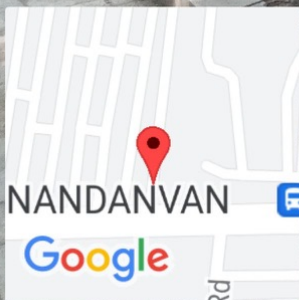
 218° SW

 27.0 μT



JAMBU
 S.A. - Eugenia jambonifera Linn.
 Family: Myrtaceae
 Height: 10m
 Bark: Grey
 Leaves: Glossy
 Flowers: White
 Fruits: Red
 Habitat: Wetland
 Distribution: India

 GPS Map Camera



Nagpur, Maharashtra, India

44QH+P49, K College Road, near Shiv Mandir, Rajendra

Nagar, Nandanvan, Nagpur, Maharashtra 440024, India

Lat 21.13927° Long 79.127903°

24/06/24 03:00 PM GMT +05:30

 184° S

 30.0 μT

JAPA
Hibiscus rosa sinensis
Family- Malvaceae
Properties-
Rasa Vipaki Guna
Tikta Laghu, Ruksha



Nagpur, Maharashtra, India
Slum Area, 1128/F/4, Rajendra Nagar, Nandanvan,
Nagpur, Maharashtra 440024, India
Lat 21.139186° Long 79.127951°
30/06/24 12:20 PM GMT +05:30

GPS Map Camera

301° NW

32.0 μT



PALASH
 V.Name : M - Palas H - Tesu E - Flame of forest
Botanical name : Butea monosperma
 Family : Leguminosae

Properties :	Veerya	Vipak	Guhra
Rasa	Lobha	Katu	Laghu
Katu, Tikta, Kashay			

Useful parts : Flower, Seed, Bark, Niyas
 Indication : Vatrakta, Yonistraw, Vyan, Arsh, Raktapitta
 BMAM Nandanvan Nagpur

GPS Map Camera



Nagpur, Maharashtra, India
 Slum Area, 10, Rajendra Nagar, Nandanvan,
 Nagpur, Maharashtra 440024, India
 Lat 21.139586° Long 79.127949°
 30/06/24 12:26 PM GMT +05:30

37° NE

33.0 µT



SNIP
 V. Name: M-Nivkanga H-Sakunda E-Mil Jedge
Botanical name: Euphorbia hirsuta
 Family: Euphorbiaceae
 Properties:
 Rasa: Katu Viregna Vipak
 Ghna: Kuru
 Useful part: Root, stem, leaf, tuber
 Indication: Kushti, karantak, shoth,
 yakshichechavadi
 BHAN Nandanvan Nagpur (2019-20)



Nagpur, Maharashtra, India
 Slum Area, 13, Rajendra Nagar, Nandanvan,
 Nagpur, Maharashtra 440024, India
 Lat 21.139728° Long 79.128017°
 24/06/24 03:05 PM GMT +05:30

GPS Map Camera

219° SW

34.0 μT



Date	Time	Temp	Humidity	Light

GPS Map Camera



Nagpur, Maharashtra, India
 Slum Area, 1128/F/4, Rajendra Nagar, Nandanvan,
 Nagpur, Maharashtra 440024, India
 Lat 21.139186° Long 79.127951°
 30/06/24 12:20 PM GMT +05:30

350° N

22.0 μT



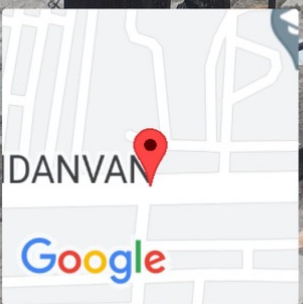
BCYRC's
**Bhausaheb Mulak Ayurved Mahavidyalaya
& Medical Science & Research Hospital (Ayu.)**
Nagpur

HERBAL

G | A | R | D | E | N

वनौषधी उद्यान

मा. सु. अ. महाविद्यालय
दूरस्थगुण विभाग आणि
वनस्पती उद्यान
परिसराने शिवाय अर वेड, वेडे
आदि उद्याने, मदनना नागपुर




Nagpur, Maharashtra, India
664, Kalamna, Janki Nagar, Nagpur, Maharashtra
440035, India
Lat 21.13903° Long 79.12849°
24/06/24 02:58 PM GMT +05:30

GPS Map Camera
 237° SW
 22.0 μT



BHAL'ATAKA
B.H. ...
...

 GPS Map Camera



Nagpur, Maharashtra, India
Slum Area, 6, Rajendra Nagar, Nandanvan, Nagpur,
Maharashtra 440024, India
Lat 21.139368° Long 79.127872°
30/06/24 12:26 PM GMT +05:30

 16° N
 37.0 μ T



LATAKARANJ
 B.N. *Caesalpinia crista* Linn.
 Family- *Caesalpinaceae*
 Properties-

Rasa	Swadha	Vipak	Guna
Kanya, Tikta	Dusht	Katu	Laghu, Ruksha

Ushthi Part- Bark, Root, Leaf, Seed
 Indogan- Krimi, Kushta

GPS Map Camera



Nagpur, Maharashtra, India
 1128/D/A/66, Rajendra Nagar, Nandanvan, Nagpur,
 Maharashtra 440024, India
 Lat 21.139052° Long 79.12795°
 30/06/24 12:18 PM GMT +05:30

107° E

28.0 µT

ASTHISHRUNKALA

V. Name : M - Harsankar H - Hadjod E - Veldt grape

Botanical name : *Cissus quadrangularis*

Family : Vitaceae

Properties :

Rasa	Veerya	Vipak	Guna
Madhura	Ushna	Madhura	Laghu, Rooks

Useful part : Kanda, Patra

Indication : Asthiyuk, Krumighna, Vrushiya, Pachana

BMAM Nandanvan Nagpur

GPS Map Camera



Nagpur, Maharashtra, India

1128/D/A/66, Rajendra Nagar, Nandanvan, Nagpur,

31° NE

Maharashtra 440024, India

Lat 21.139069° Long 79.128002°

30/06/24 12:27 PM GMT +05:30


43.0 μ T



KAPITTHA
 B.N. Feronia limonia Linn.
 Family- Rubiaceae

Properties-		
Rasa	Veerya	Guna
Madhura Amra	Sheeta	Laghva Sleggha

Useful Parts- Fruit, Flower, Root
 Indication- Hikka, Sangrahi, Rochana, Chardi


 GPS Map Camera

Nagpur, Maharashtra, India
 Slum Area, 8, Rajendra Nagar, Nandanvan, Nagpur,  65° NE
 Maharashtra 440024, India
 Lat 21.139459° Long 79.127936°
 30/06/24 12:23 PM GMT +05:30  19.0 μT







BILWA
B.N.-Aegle Marmelos.
 Family- Rutaceae
 Properties-
 Rasa - Veerya Vipak - Gata
 Gha - Ushna - Tikta
 Useful Parts- Root
 Indication-Atish, Pizetika


 **GPS Map Camera**





Nagpur, Maharashtra, India
 1128/D/A/66, Rajendra Nagar, Nandanvan, Nagpur,  55° NE
 Maharashtra 440024, India
 Lat 21.139068° Long 79.127979°
 30/06/24 12:26 PM GMT +05:30  34.0 μT



NIRGUNDI
 B.N.-Vitex
 Family-Ver
 Properties
 Rasa Vipak Guna
 ...
 ...
 ...
 ...

 **GPS Map Camera**



Nagpur, Maharashtra, India
 Slum Area, 1128/F/4, Rajendra Nagar, Nandanvan,  273° W
 Nagpur, Maharashtra 440024, India
 Lat 21.139183° Long 79.127917°
 30/06/24 12:19 PM GMT +05:30  21.0 μT



द्रव्यगुण शतसंख्ये उद्यमान
राशी : कुंभ
नक्षत्र : शततास्का
कदंब
L.N. - Anthocaphales indica
Family - Rubiaceae

 GPS Map Camera



Nagpur, Maharashtra, India
40, Rajendra Nagar, Nandanvan, Nagpur,
Maharashtra 440024, India
Lat 21.139727° Long 79.128179°
24/06/24 03:03 PM GMT +05:30

 84° E

 39.0 μ T




BHALLATAKA
K.S. Janki Nagar, Nagpur, Maharashtra
Date: 24/06/24
Time: 02:59 PM
GPS: 21.13903° N, 79.12849° E
Altitude: 440035 m

 GPS Map Camera




Nagpur, Maharashtra, India
664, Kalamna, Janki Nagar, Nagpur, Maharashtra
440035, India
Lat 21.13903° Long 79.12849°
24/06/24 02:59 PM GMT +05:30

 259° W

 34.0 μ T




AMALAKI
S.N. - Emblica Officinalls
 Family - *Simarubaceae*
 Part used - *Fruit*
 Root - *Veerza* *Vipak* *Gura*
 Fruit - *Shrest* *Alaksh* *Lipika*
 Bark - *Shrest* *Alaksh* *Pipika*
 Seed - *Shrest* *Alaksh* *Pipika*
 Leaf - *Shrest* *Alaksh* *Pipika*
 Flower - *Shrest* *Alaksh* *Pipika*
 Wood - *Shrest* *Alaksh* *Pipika*
 Sap - *Shrest* *Alaksh* *Pipika*

 **GPS Map Camera**



Nagpur, Maharashtra, India
 Slum Area, 10, Rajendra Nagar, Nandanvan,
 Nagpur, Maharashtra 440024, India
 Lat 21.139586° Long 79.127949°
 30/06/24 12:25 PM GMT +05:30

 256° W

 21.0 μT



PULTRANECSK

GPS Map Camera

Nagpur, Maharashtra, India
Slum Area, 10, Rajendra Nagar, Nandanvan,
Nagpur, Maharashtra 440024, India
Lat 21.139586° Long 79.127949°
30/06/24 12:24 PM GMT +05:30


306° NW

20.0 μ T






NIMBUK
 Botanical name: *Carissa indica*
 Family: Rubiaceae
 Properties:
 From: (Kashmir) (Tamil) (Sanskrit) (Gujarati)
 Herb: (Sanskrit) (Tamil) (Sanskrit) (Sanskrit)
 Local names: (Tamil) (Sanskrit)
 Local names: (Sanskrit) (Sanskrit) (Sanskrit) (Sanskrit)
 Local names: (Sanskrit) (Sanskrit) (Sanskrit) (Sanskrit)
 Local names: (Sanskrit) (Sanskrit) (Sanskrit) (Sanskrit)

 **GPS Map Camera**



Nagpur, Maharashtra, India
Slum Area, 1128/F/4, Rajendra Nagar, Nandanvan,
Nagpur, Maharashtra 440024, India
 Lat 21.139186° Long 79.127951°
 30/06/24 12:20 PM GMT +05:30

 253° W
 25.0 μT